



Visit of Danish Delegation at the
West Coast of Schleswig-Holstein:
Water Management & Agriculture
Program

WSF, April 2022



DRAFT

Imprint

Preparation

Wadden Sea Forum e.V.

Layout

Wadden Sea Forum Secretariat

Photographs

Cover picture, Eider Barrier @Wadden Sea Forum
Maps copied from respective webpages of the institutions

Address

Wadden Sea Forum Secretariat
Virchowstrasse 1
D-26382 Wilhelmshaven
info@waddensea-forum.org
www.waddensea-forum.org

April 2022

Content

- 1 Time Table 5
- 2 Route 7
- 3 Contact Persons & Experts 8
- 4 Maps and Pictures 9

Figures

- Figure 1: Route of the Excursion on Water Management and Agriculture to the West Coast of Schleswig-Holstein, 3 May (Day 1) and 4 May (Day 2)..... 7
- Figure 2: Map of DHSV Südwesthörn-Bongsiel 9
- Figure 3: Map of the area of DHSV Dithmarschen with locations of pumping stations 10
- Figure 4: The building of the Multimar Wattforum, Tönning 11
- Figure 5: Eider barrier..... 11
- Figure 6: Location and shape of the Eider-Treene-Association..... 12

1 Time Table

Day 1 – 3 May 2022

Headline: Water Management and Drainage in low-lying coastal areas

Start	Destination	Dep.	Arr.	Who?	What?
Esbjerg	Kammerslusen	09:00	9:45	Niels Laursen	Presentation about Water Management in DK
Kammerslusen	Niebüll	09:45	10:45		
Niebüll	Schlüttsiel	10:45	11:15		
Visit Sluice at Schlüttsiel		11:15	12:00	Thies Horn	Water and Drainage Management in DHSV Südwesthörn-Bongsiel
Schlüttsiel	Tönning	12:00	13:15		
Multimar Wattforum – Presentations, Discussion and Lunch		13:15	15:45	Matthias Reimers, Frank Ahlhorn	Presentation and discussion about water management in Schleswig-Holstein, Lower Saxony and The Netherlands
Tönning	Eider Barrier	15:45	16:15		
Eider Barrier		16:15	17:00	Matthias Reimers	Presentation of flood risk management of the river Eider
Eider Barrier	Husum	17:00	17:45		
DINER at the Hotel		19:00			

Dep. = Departure

Arr. = Arrival

Day 2 – 4 May 2022

Headline: Water Management in the Hinterland and Waterlogging of peaty areas

Start	Destination	Dep.	Arr.	Who?	What?
Husum – Hotel	Papenbrook	09:00	9:30		
Norderstapeler Polder		09:30	10:30	See below	Water management Inland and Technical Infrastructure
Papenbrook	Sandschleuse	10:30	11:00		
Sandschleuse		11:00	12:30	See below	Water management, agriculture and waterlogging of peaty areas
Sandschleuse	Erfde	12:30	12:45		
Rahn’s Gasthof - Lunch, Presentations and Discussion		12:45	14:15	See below	Presentation of results research projects and introduction to “Niederungen 2100”
Erfde	Niebüll	14:15	15:45		Drop off Frank
Niebüll	Esbjerg	15:45	17:15		Driving back to Esbjerg
Esbjerg		17:15			Arrival at Esbjerg

Dep. = Departure

Arr. = Arrival

On **Day 2**, at all spots the delegation will be accompanied by

- Kerstin Fuhrmann, Eider-Treene-Verband
- Henning Uphoff, Eider-Treene-Verband
- Klaus Peter Dau, Kreisbauernverband Schleswig
- Thomas Hansen, Kreisbauernverband Husum-Eiderstedt

2 Route



Figure 1: Route of the Excursion on Water Management and Agriculture to the West Coast of Schleswig-Holstein, 3 May (Day 1) and 4 May (Day 2).

3 Contact Persons & Experts

Matthias Reimers	Deich- und Hauptsielverband Dithmarschen Marschenverband Schleswig-Holstein e.V. www.dhsv-dithmarschen.de
Thies Horn	Deich- und Hauptsielverband Südwesthörn-Bongsiel www.deichbauamt.de
Claus von Hirschelmann	Multimar Wattforum, responsible for the exhibition www.multimar-wattforum.de
Henning Uphoff, Kerstin Fuhrmann	Eider-Treene-Verband www.eider-treene-verband.de
Klaus Peter Dau	Chair of Kreisbauernverband Schleswig https://www.bauern.sh/verband/kreisbauernverbaende/schleswig.html
Thomas Hansen	Chair of Kreisbauernverband Husum-Eiderstedt https://www.bauern.sh/verband/kreisbauernverbaende/husum-eiderstedt.html
Frank Ahlhorn	Wadden Sea Forum www.waddensea-forum.org

4 Maps and Pictures

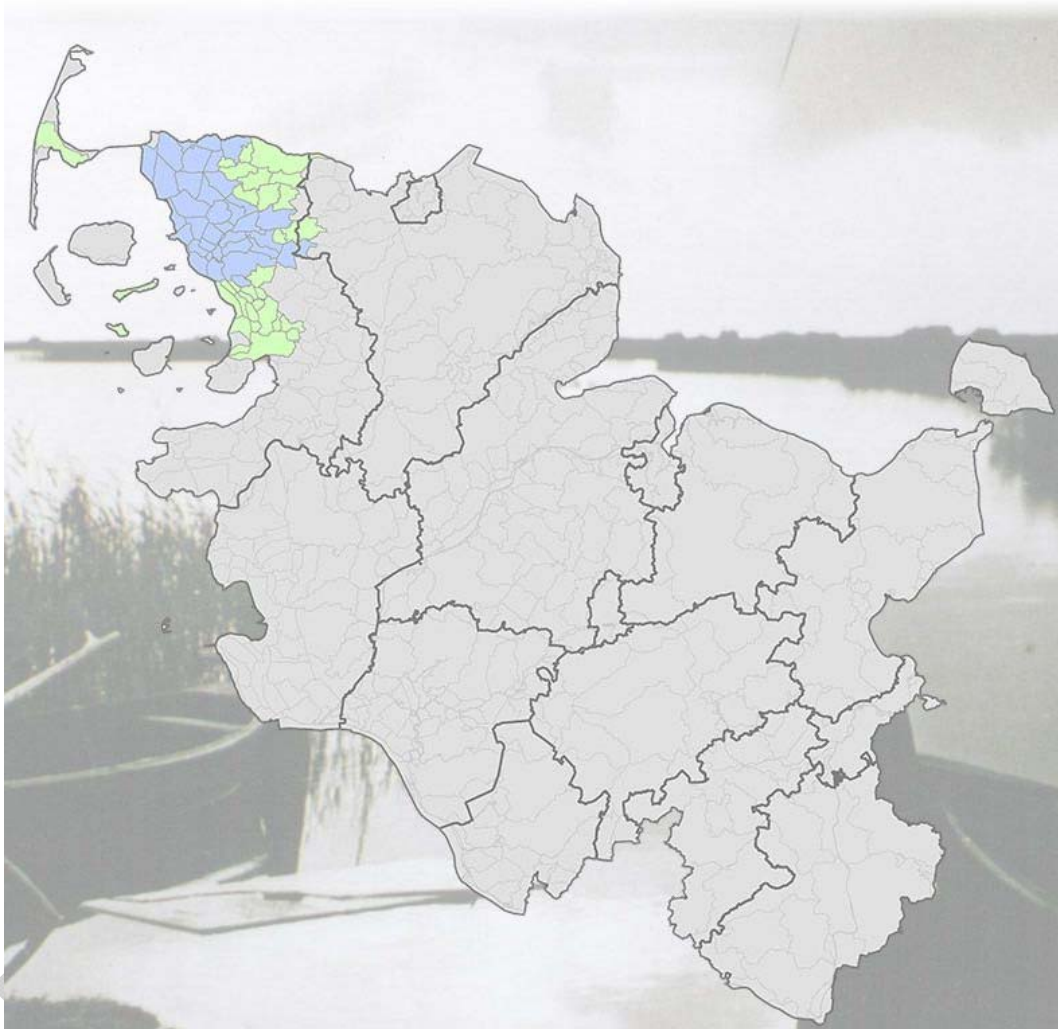


Figure 2: Map of DHSV Südwesthörn-Bongsiel

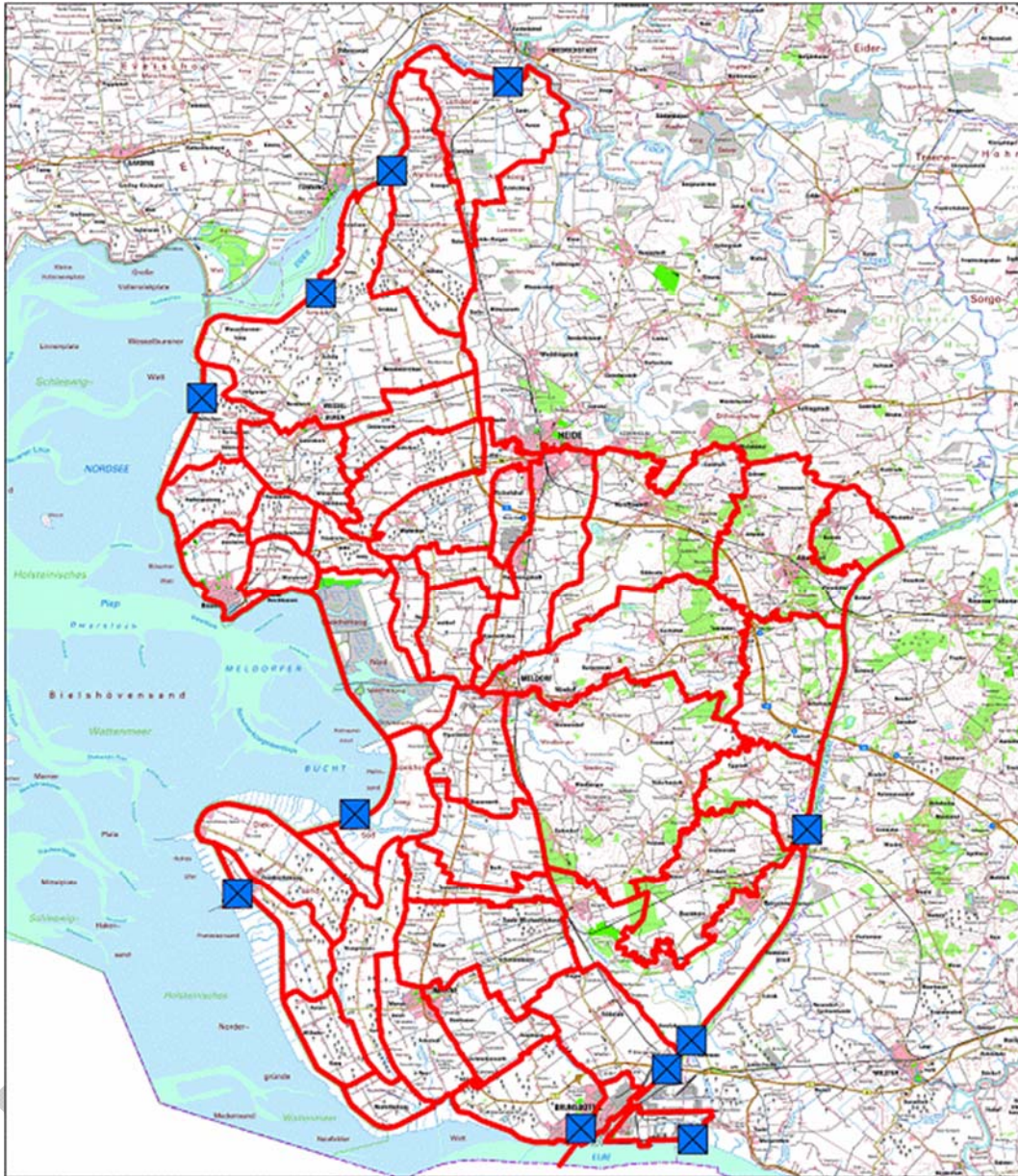


Figure 3: Map of the area of DHSV Dithmarschen with locations of pumping stations



Figure 4: The building of the Multimar Wattforum, Tönning



Figure 5: Eider barrier

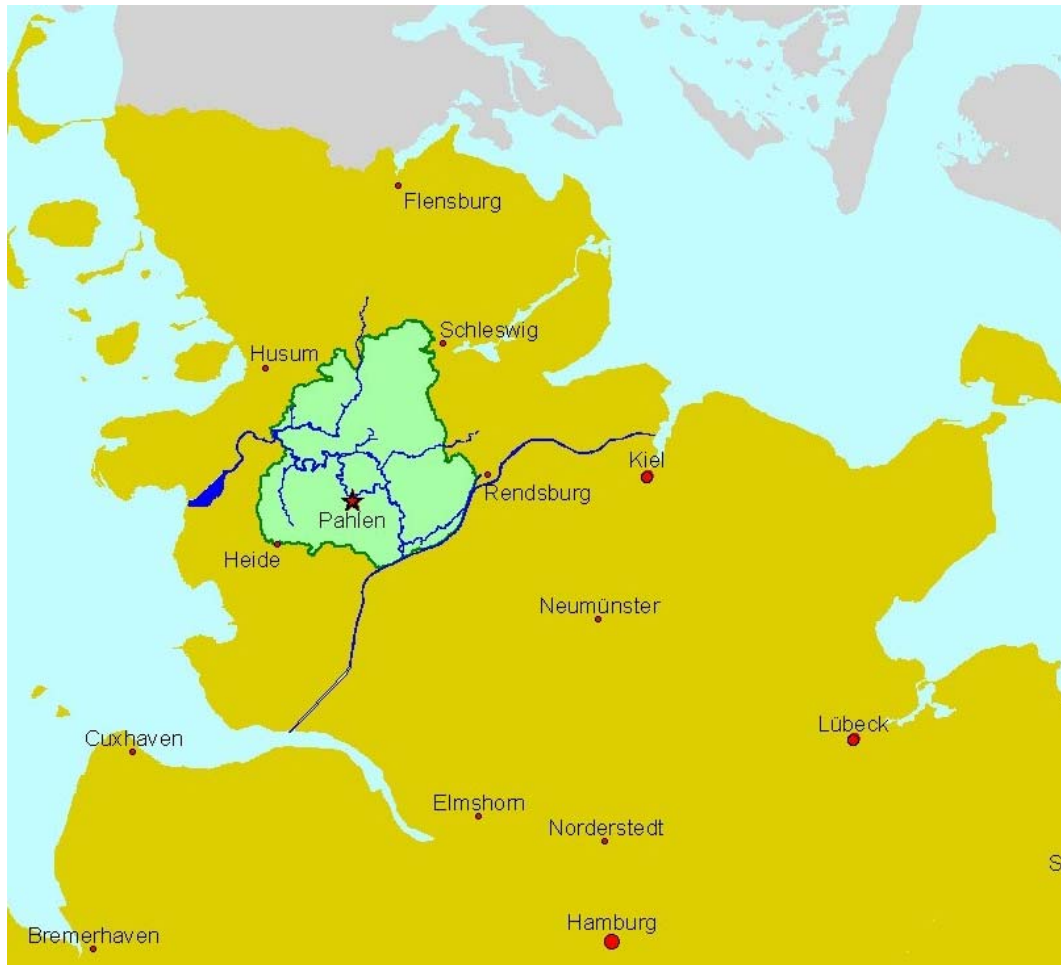


Figure 6: Location and shape of the Eider-Treene-Association

